


# 4 fun routes for on the Eilandchopper



## Routes:

Route 1: Out of the village (29,6 km) – 1 hour and 32 minutes

Route 2: Head out (24,3 km) – 1 hour and 16 minutes

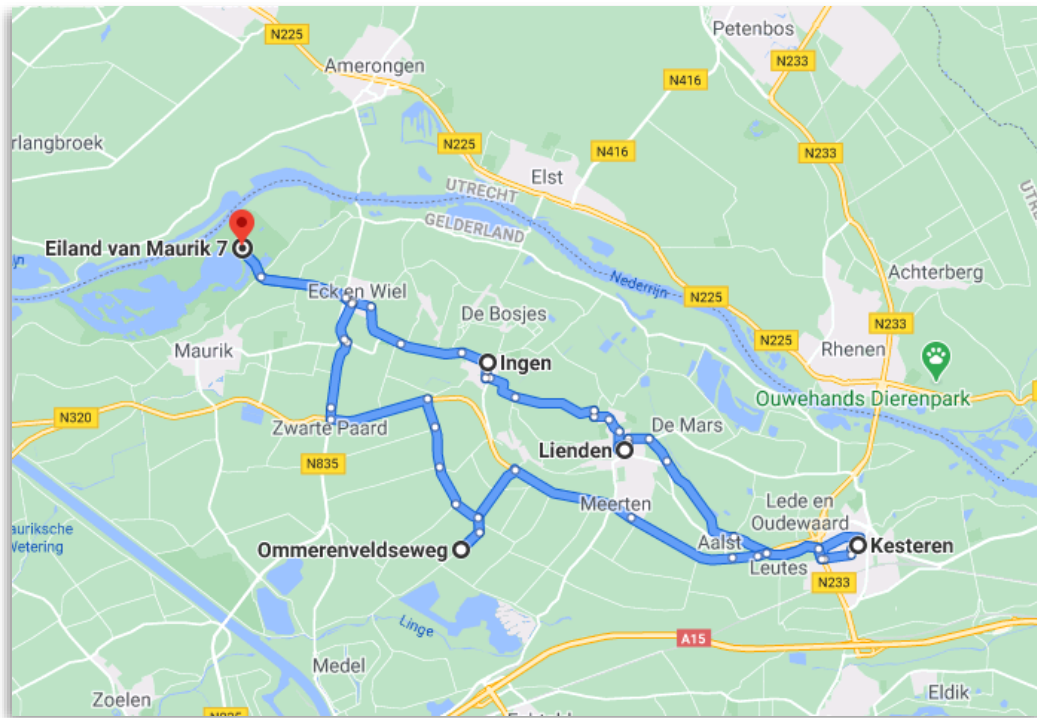
Route 3: Buren van Oranje to Rijswijk (28,5 km) 1 hour and 28 minutes

Route 4: Castles route (34,5 km) - 2 hour and 5 minutes

Vakantiepark Eiland van Maurik  
Eiland van Maurik 7  
4021 GG Maurik

(+31) 344- 691 502  
Receptie@eilandvanmaurik.nl

# Route 1: Out of the village (29,6 km) 1 hour and 32 minutes



As a starting point, you can start at the Beachclub or pancake house de Waterspiegel for coffee and some goodies.

After that, the route can begin!

Below is the route: **(Eck en Wiel - Ingen - Kesteren)**

## **Maurik-Eck and Wiel**

- Starting point from Holiday park Eiland van Maurik 7 (550 m)
- Go straight ahead at the dyke (1.4 km)
- You will pass the Boons supermarket. Go straight ahead at this roundabout (160m).
- Turn left onto the Pr. Beatrixstraat (40 m)
- Turn right onto Burgemeester Verbrughweg (300m)
- Turn right to stay on Burgemeester Verbrughweg (850m)
- Continue onto Bulksestraat ( 1 km)
- Continue onto Dorpstraat (450 m)

## Eck and Wiel-Ingen

- Drive south on Doctor A.R. Holplein, towards Woudsepad (130 m)
- Turn left to stay on Doctor A.R. Holplein (120 m)
- Turn left onto Huisplaats ( 95 m)
- Continue onto Culekampseweg (550 m)
- Continue onto Groenestraat (1.3 km)
- Turn right to stay on Groenestraat (96 m)
- Turn left to stay on Groenestraat (260 m)
- Continue onto Brinkstraat (260 m)
- Turn right onto Rembrandt van Rijnstraat (280 m)
- Turn left onto Ruijsdaelstraat (86 m)

**TIP:** In Ommeren there is a farm shop called Gruun. There is an Apple Café, a farm shop with a wide range of fruit & vegetables to admire. There is also a lot to learn in the education centre. There is a little train, called Elstar-Express that drives around the apple orchard. Super fun for the kids! Gruun can be found on the route between Kesteren and back to Eiland van Maurik.



## Ingen-Lienden

- Turn onto Ruijsdaelstraat, towards Jan Steenstraat (86 m)
- Turn right onto Rembrandt van Rijnstraat (55 m)
- Turn right onto Vincent van Goghstraat (160 m)
- Turn left onto Dorpsstraat (89 m)
- Dorpsstraat turns slightly to the right and becomes Papestraat (300 m)
- Turn right onto Rijndijk (450 m)
- Turn slightly left to stay on the Rijndijk (1.7 km)
- Continue onto Rijnbandijk (1.6 km)
- Turn left onto Nedereindsestraat (54 m)
- Turn left onto Rijnbandijk (800 m)
- Turn right onto Kerkstraat (120 m)

**TIP:** Lienden has a nice and cosy small shopping centre with shops such as; Jumbo, Etos, a bakery, Hema, flower shop, clothes shop and much more. If you need anything, this is the ideal place to go. There is enough space to park the Eiland choppers here for a while.

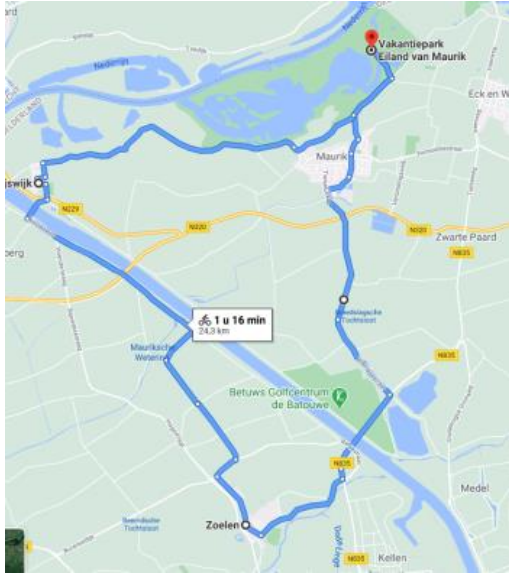
## Lienden-Kesteren

- Turn south-west on Kerkstraat, towards Kerkdwarstraat (110 m)
- Turn left to stay on the Kerkstraat (91 m)
- Turn right onto Nedereindsestraat (500 m)
- Turn right towards Rijnbandijk (180 m)
- Continue onto Rijnbandijk (850 m)
- Turn left onto Provincialeweg/de N320 (160 m)
- Faint left turn to stay on Provincialeweg/N320 (400 m)
- Faint left turn to stay on Provincialeweg/N320 (1.8 km)
- Faint right turn to stay on Provincialeweg/N320 (2 km)
- At the roundabout, take the 3rd exit onto Ommerenveldseweg (1.6 km)

## Kesteren - Ommerenveldseweg - Maurik

- Go to the Ommerenveldseweg (400 m)
- Turn left to stay on the Ommerenveldseweg (30 m)
- Turn right onto Korte Ommerenwal (650 m)
- Continue onto Nieuwesteeg (650 m)
- Continue straight ahead on De Steeg (450 m)
- Turn left onto Provincialeweg/the N320 (1.6 km)  
**(on this road you will find the farm shop Gruun).**
- At the roundabout, take the 1st exit onto the Zwarte Paard (180 m)
- Continue onto the Tielseweg (1.1 km)
- Turn left onto Vlissingsestraat (59 m)
- Continue onto Pr. Beatrixstraat (600 m)
- Turn left onto Burgemeester Verbrughweg (130 m)
- At the roundabout, take the 2nd exit onto Rijnstraat (1.4 km)
- Continue onto Eiland van Maurik (550 m)

# Route 2: head out (24,3 km) 1 hour and 16 minutes



As a starting point, you can start at the Beachclub or pancake house the Waterspiegel for coffee and some goodies. After that, the route can begin!

**Tip!!!** Take a visit to the Castle in Zoelen. Here you will find plenty of peace and nature. If you love that as much as we do, then this really is a route for you!

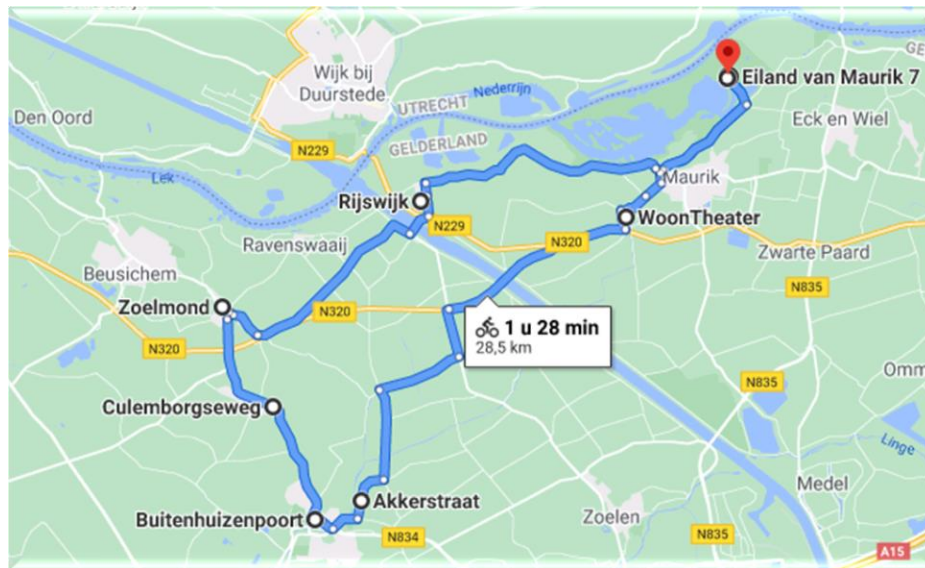
## Maurik-Zoelen

- Drive to the dyke, turn right at the crossroads on the dyke (550 m)
- Turn left on the Molenstraat. You will now leave the dike. Follow the signs to the centre of Maurik.
- Turn right onto the Buitenweg. This road turns into Valentijnstraat and then Lakes Reed.
- Turn left onto the Tielsestraat.
- Go straight ahead at the roundabout and continue to follow the Tielseweg.
- The Tielseweg turns into the Mauriksestraat.
- At the roundabout, you will pass WIPEOUT Run. Very nice to go to in nice weather.
- Turn right on the N835 and keep following it until you have crossed the Amsterdam-Rijnkanaal.
- You now turn right on the Uiterdijk and keep following it until you come out at Castle Soelen.

## Zoelen-Rijswijk

- From the castle, go to Hogestraat which becomes Rijswijksesteeg, Hoendersteeg.
- Take a slight left onto Nieuweweg and follow the signs to Rijswijk.
- Cross the Amsterdam-Rijnkanaal via the lock bridge.
- Go down the hill and turn left. Cross the road here and continue straight ahead.
- Drive straight through Rijswijk until you reach the dike.
- Turn right here and keep following the dike until you are back at Vakantiepark Eiland van Maurik.

## Route 3: Buren van Oranje to Rijswijk (28,5 km) 1 hour and 28 minutes



As a starting point, you can start at the Beachclub or pancake house the Waterspiegel for coffee and some goodies. After that, the route can begin!

### Maurik-Buren

- Drive from the holiday park towards the dyke (550 m)
- Turn right to the Rijnbandijk (1.8 km)
- Turn faintly left onto J.E. Penraadstraat (75 m)
- Turn left to stay on J.E. Penraadstraat (160 m)
- Turn right onto Kapelstraat (350 m)
- Continue onto van de Geerstraat (500 m)
- Turn left onto Hoolweg (140 m)
- Drive towards the Provincialeweg/the N320 (190 m)
- Turn right onto the cycle path of Provincialeweg/de N320 (3.2 km)
- At the roundabout, take the 3rd exit onto Rijswijksesteeg (850 m)
- Turn right onto Rijswijkseveldweg (1.4 km)
- Turn left onto Achtmorgenstraat (1.5 km)
- Turn right onto Akkerstraat (600 m)
- Drive on Akkerstraat, towards Blatumsedijk (300 m)
- Turn right onto Blatumsedijk (450 m)
- Continue straight ahead on Peperstraat (250 m)
- Continue on to the Buitenhuisenpoort (95 m)

**TIP:** Buren is a nice, old town. Here you can have a nice walk through and admire the Prince of Orange's mill. Also, this is an old town so it also has a lot of history which is very special.



## **Buren-Zoelmond**


- Cycle west on Buitenhuizenpoort, towards Onderdreef (71 m)
- Turn right onto Dreef/de N834 (2.1 km)
- Cycle west on Culemborgseweg/de N834, towards Krupheulstraat (1.8 km)
- Continue onto Zandweg (120 m)
- Take a slight left turn onto Plein (84 m)
- Follow road to Dorpsstraat (82 m)

## **Zoelmond-Rijswijk**

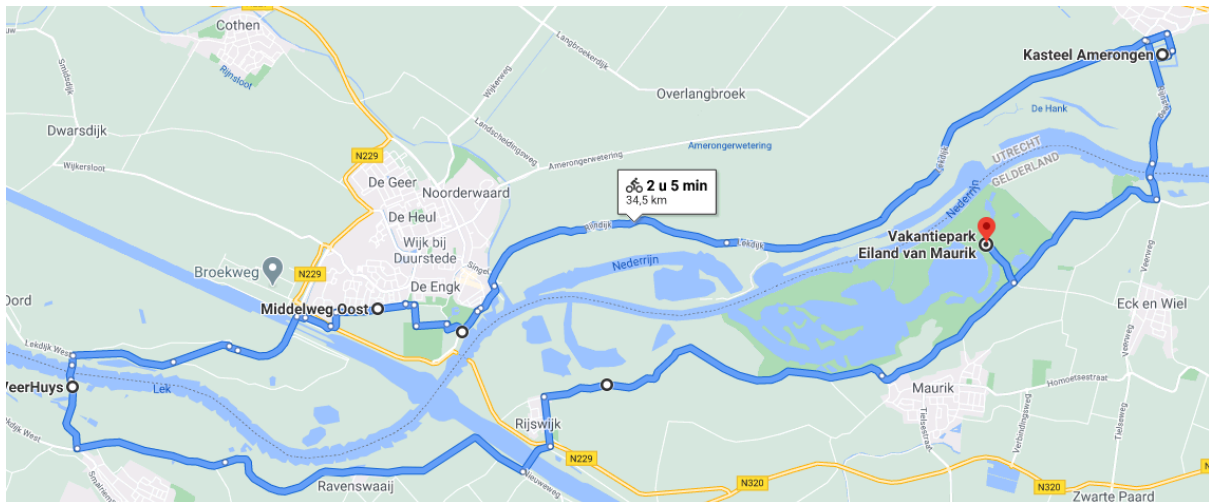
- Cycle to Dorpsstraat, towards the Opstal (82 m)
- Follow road to Plein (170 m)
- Follow road to Hoogeinde (550 m)
- Turn left onto Pr. Margrietstraat (3.3 km)
- Turn left onto the Pr. Marijkesluisbrug (450 m)
- Turn left onto Pr. Irenestraat (240 m)
- Turn left onto Hoekenburgplein (64 m)
- Continue onto Nobelstraat (59 m)
- Turn right (11 m)

## **Rijswijk-Maurik**

- Continue onto Korte Bosstraat (63 m)
- Turn right onto Korte Bosstraat (120 m)
- Turn left onto Pr. Irenestraat (220 m)
- Turn right onto Rijnbandijk (4.2 km)
- Turn left to stay on Rijnbandijk (1.9 km)
- Turn left onto Eiland van Maurik (550 m)



## Route 4: Castles route (34,5 km) 2 hour and 5 minutes



As a starting point, you can start at the Beachclub or pancake house the Waterspiegel for coffee and some goodies.

Then the route can begin!

Start Holiday park Eiland van maurik

- Leave the holiday park and head towards the Rijnbandijk (550 metres)
- Turn left onto the Rijnbandijk (2.1 km)
- Turn left onto the Veerweg (260 metres)
- Take the ferry the Eck en Wiel - Amerongen to Amerongen
- Continue straight ahead on Rijnsteeg (1.4 km)
- Turn right onto Drostestraat/the LF4 Midden - Nederlandroute (240 metres)
- Turn right onto Gasthuisstraat (200 metres)
- Turn right (54 metres)

### Amerongen Castle

- Drostestraat 20, 3958 BK Amerongen
- Turn left onto Gasthuisstraat (400 metres)
- Continue onto Donkerstraat (220 metres)
- Turn right onto Lekdijk (5.5 km)
- Continue onto Rijndijk (3 km)
- Turn right onto Dijkstraat (240 metres)
- Turn faintly right along the Wal (270 metres)





## Duurstede Castle

- Go along the Embankment (38 metres)
- Turn right (120 metres)
- Turn right towards Hoge Hoffweg (78 metres)
- Take the pedestrian overpass
- Turn right onto the Hoge Hoffweg
- Turn left onto middelweg Oost (800 metres)
- Turn left onto Euvenpad (210 metres)
- Turn left onto Lekdijk Oost (300 metres)
- Turn left (110 metres)
- Turn left (900 metres)
- Faint left turn onto Lekdijk Oost (120 metres)
- Turn left onto Romeinenbaan (650 metres)
- Continue onto Lekdijk West (1.2 km)
- Turn left onto Veerweg (110 metres)
- Turn left onto Veerweg

**Tip:** Have lunch at the ferry in Beusichem. 't VeerHuys in Beusichem

- Turn off the ferry towards Lekdijk West (750 metres)
- Follow the road to the End (110 metres)
- Turn right onto Koningsstraatje (88 metres)
- Turn left onto Smalriemseweg (850 metres)
- Follow road to Markt (220 metres)
- Follow road to Molenweg (900 metres)
- Continue onto Dorpsstraat (550 metres)
- Follow road to Plein (54 metres)
- Turn left onto Donkerstraat (1.7 km)
- Turn right onto the Lekbandijk (2.1 KM)
- Turn left onto the Pr. Marijkesluisbrug (450 metres)
- Turn left onto the Pr. Irenestraat (550 metres)
- Turn right to the Rijnbandijk (4.2 KM)
- Turn faintly left to stay on the Rijnbandijk (1.9km)
- Turn left onto Eiland van Maurik (500 metres)

